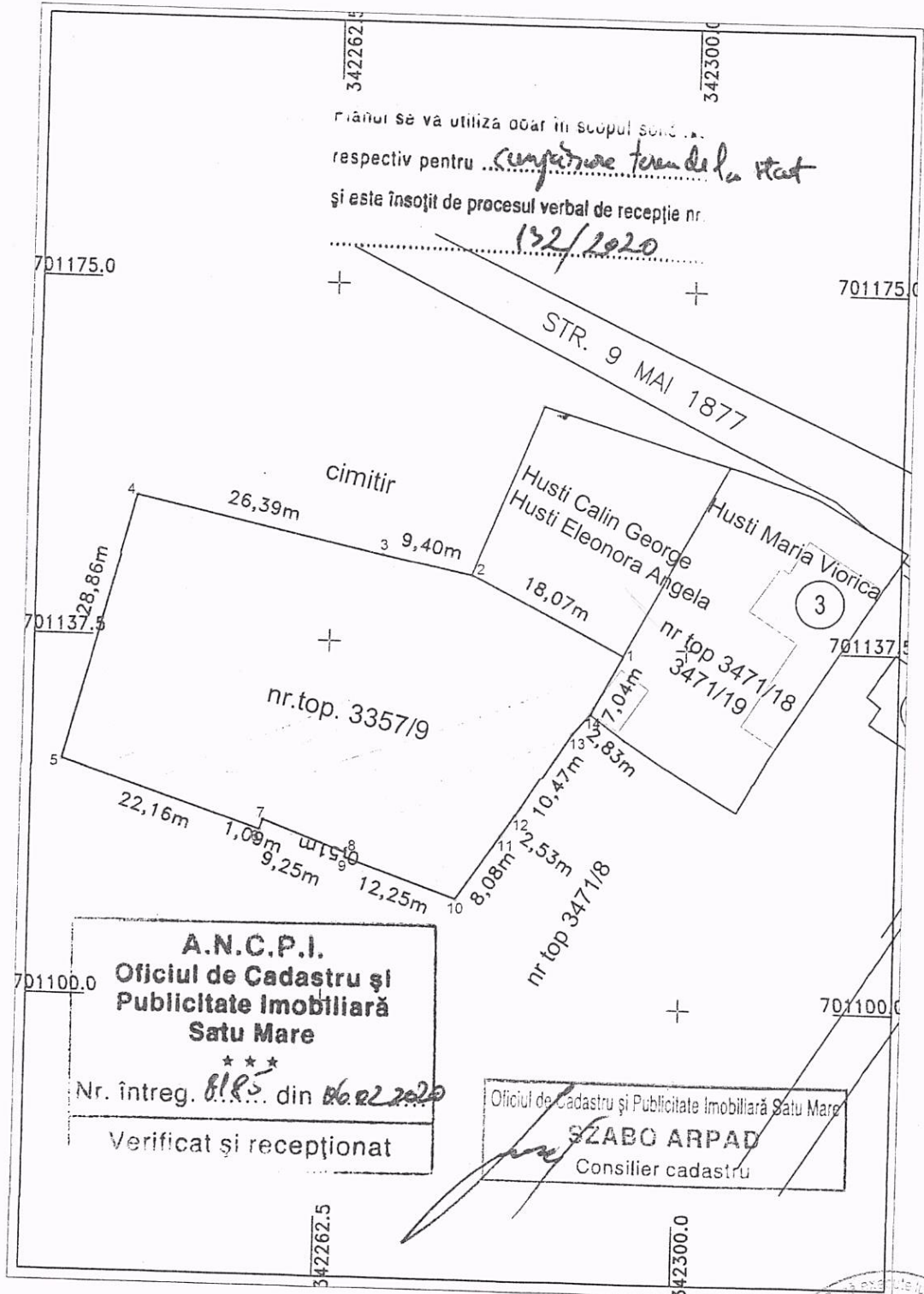


PLAN DE SITUATIE in vederea cumpararii terenului de la Statul Roman

Mun. Satu Mare, str. 9 Mai 1877, nr 3


Scara 1 : 750



Beneficiar:
Husti Maria Viorica

Executant,
LUNG ADRIAN


Data: Februarie 2020



CALCULUL ANALITIC AL SUPRAFETELOR
INVENTAR DE COORDONATE
 Sistem de proiectie : "Proiectia stereografica 1970"

Parcela (nr.top.3357/9)

Nr. Pct.	Coordonate pct.de contur		Lungimi laturi D(i,i+1)
	X [m]	Y [m]	
1	701136.744	342293.256	18.070
2	701144.856	342277.109	9.396
3	701146.741	342267.904	26.385
4	701152.315	342242.114	28.857
5	701124.408	342234.771	22.164
6	701117.528	342255.840	1.093
7	701118.567	342256.178	9.248
8	701115.364	342264.854	0.509
9	701114.867	342264.742	12.255
10	701110.891	342276.334	8.076
11	701117.546	342280.909	2.527
12	701119.646	342282.315	10.474
13	701128.408	342288.053	2.830
14	701130.548	342289.905	7.044
S(nr.top.3357/9)=1500.32mp			P=158.929m


 CERTIFICAT
 DE
 AUTORIZARE Executant
 Sesi RO-SM-F Lungu Adrian
 N. 018/2017
 Aut. nr RO-SM-F 0134
 LUNGU
 ADRIAN
 CATEGORIA B